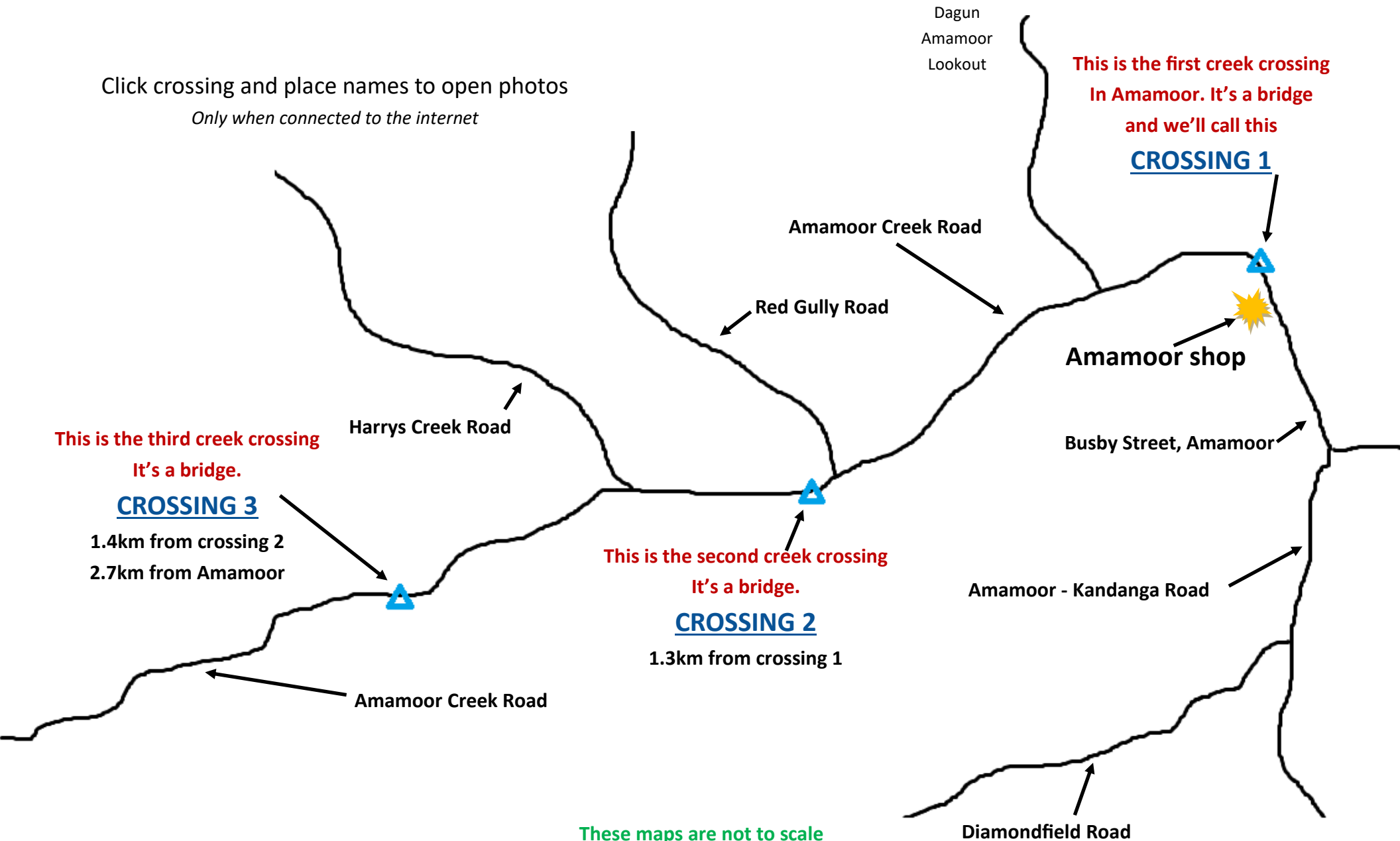
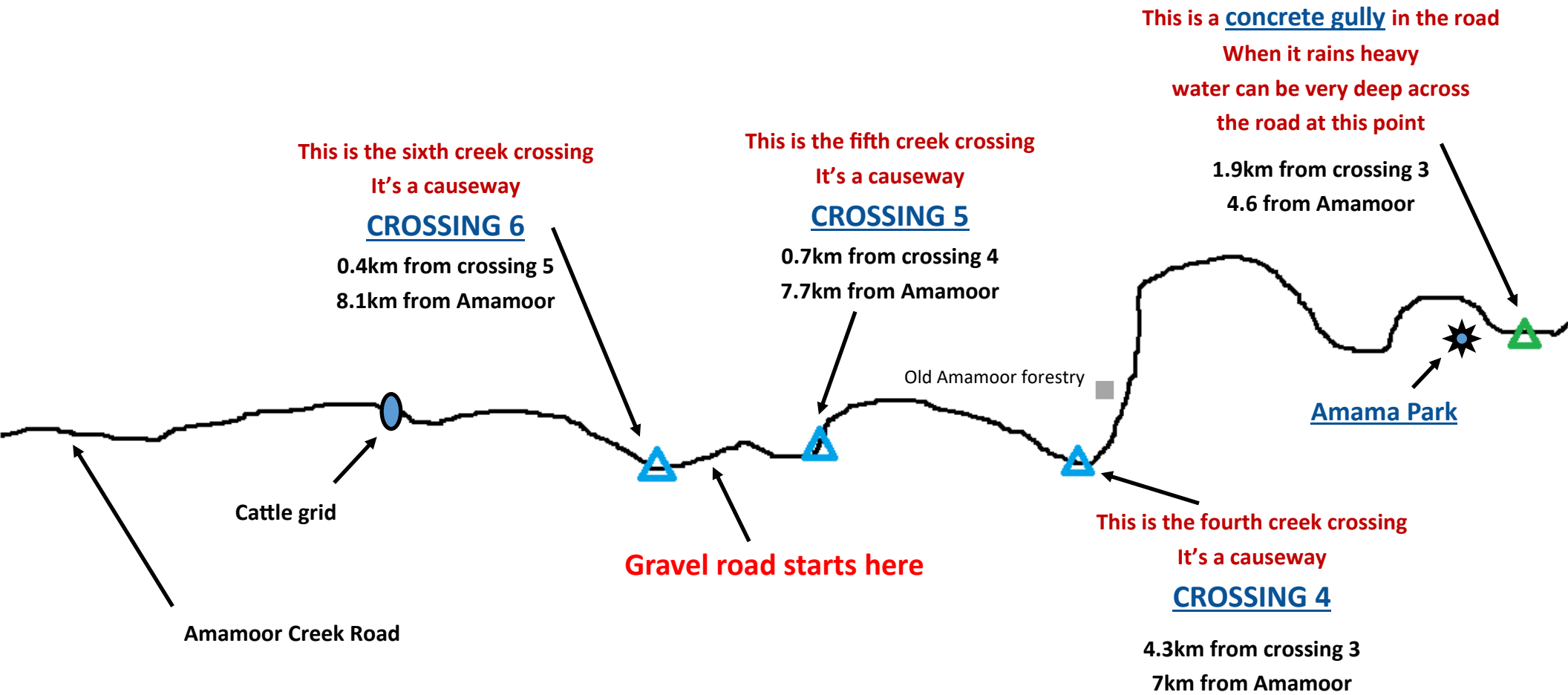


Click crossing and place names to open photos
Only when connected to the internet

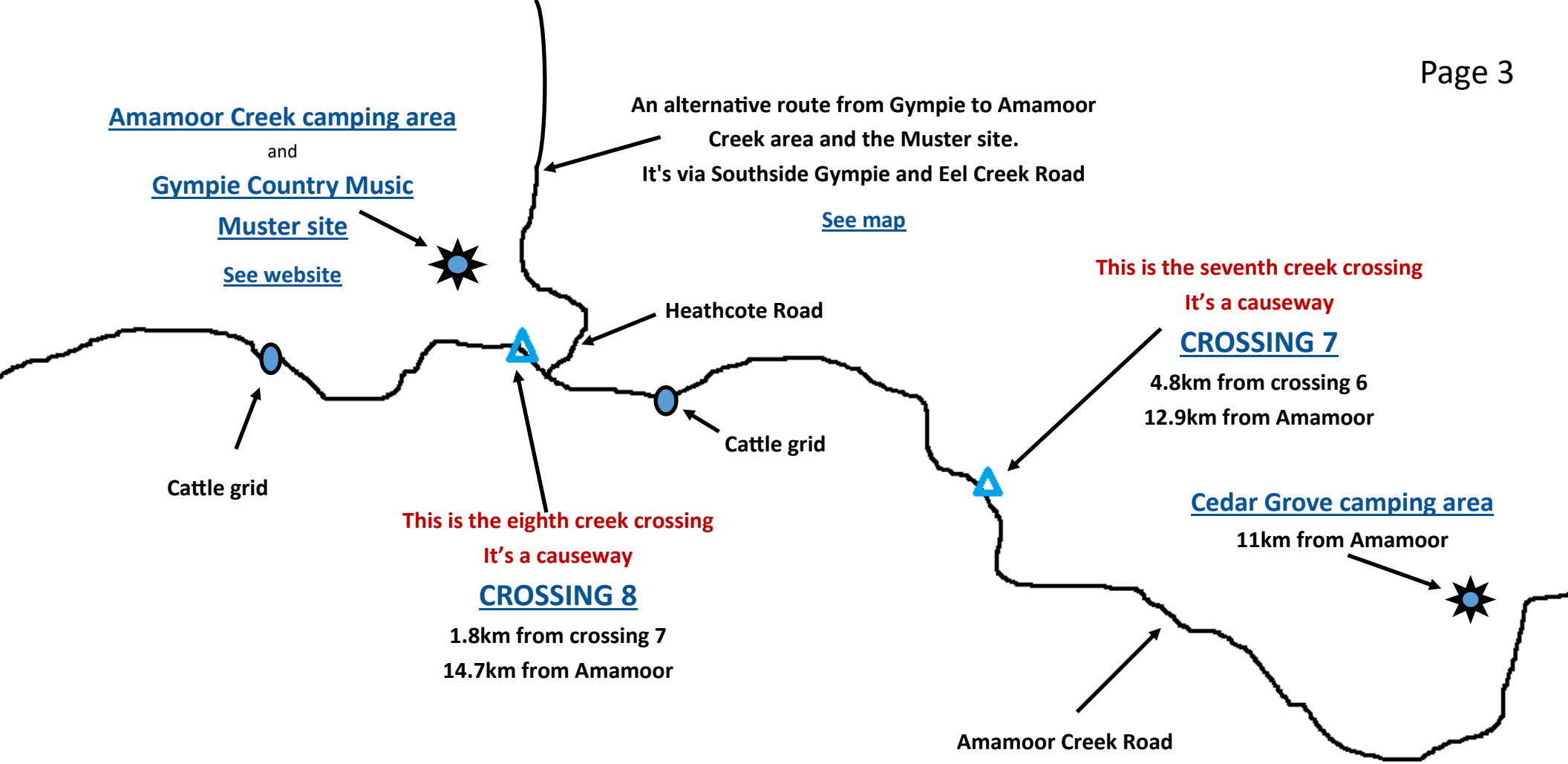


These maps are not to scale
distances are only approximate

Click crossing and place names to open photos
Only when connected to the internet



These maps are not to scale
distances are only approximate



Click crossing and place names to open photos
Only when connected to the internet

These maps are not to scale
distances are only approximate

Amamoor Creek Road continues for several kilometres Past **CROSSING 9** and has many more creek crossings but we have only mapped up to our business.

This document is intended to help people find our business and be a guide to anyone travelling to the Bluebell area.

This area is called **BLUE BELL**

Cattle grid

Windyridge Nursery

Old tin shed

This is a concrete gully in the road
When it rains heavy
water can be very deep across
the road at this point
2.5km from crossing 8
17.2km from Amamoor

This is the ninth crossing

This is a causeway

CROSSING 9

Just past Windyridge

7.2km from crossing 8

21.9km from Amamoor

Click crossing and place names to open photos

Only when connected to the internet

These maps are not to scale
distances are only approximate

